



Evansville, Indiana to Roberts Family Farm

Drive 96.6 miles, 1 h 56 min

Evansville

Indiana

Take Walnut St to Ohio River Scenic Byway/SE Riverside Dr/N Water St

- 2 min (0.4 mi)
1. Head southeast on SE 4th St toward Locust St
0.1 mi
 2. Turn right onto Walnut St
0.3 mi

Follow Ohio River Scenic Byway and I-69 to IN-662 E in Ohio Township. Take exit 5 from I-69




- 9 min (8.3 mi)
3. Turn left onto Ohio River Scenic Byway/SE Riverside Dr/N Water St
[Continue to follow Ohio River Scenic Byway](#)
3.1 mi
 4. Continue onto I-69/Ohio River Scenic Byway
4.8 mi
 5. Take exit 5 for IN-662 toward Covert Ave
0.4 mi

Get on US-231 S in Ohio Township from Ohio River Scenic Byway





- 32 min (24.7 mi)
6. Turn right onto IN-662 E (signs for SR 662)
495 ft
 7. Continue straight onto IN-662 E/Ohio River Scenic Byway
[Continue to follow Ohio River Scenic Byway](#)
4.2 mi
 8. Turn right onto IN-66 E/Ohio River Scenic Byway
19.7 mi
 9. Turn left to merge onto US-231 S toward Owensboro
0.7 mi

Follow US-60 E to KY-428 in Guston

- 1 h 6 min (60.1 mi)

-  10. Merge onto US-231 S
 Entering Kentucky
3.8 mi
-  11. Turn left onto US-60 E
56.4 mi

Take KY-710 N to Kennedy Rd

-  12. Turn left onto KY-428
5 min (3.1 mi)
0.7 mi
-  13. Turn right onto KY-710 N
2.2 mi
-  14. Turn left onto Kennedy Rd
 Destination will be on the left
0.2 mi

Roberts Family Farm

125 Kennedy Rd, Guston, KY 40142

These directions are for planning purposes only. You may find that construction projects, traffic, weather, or other events may cause conditions to differ from the map results, and you should plan your route accordingly. You must obey all signs or notices regarding your route.